SHEET Nº 7

PLAN Nº 957

FOR THE IMPROVEMENT OF

K STREET

BETWEEN

ESPERANZA STREET AND GRANT AVENUE

IN THE

CITY OF SAN BERNARDINO, CALIFORNIA

January 1928

W.P. Burritt,
City Engineer

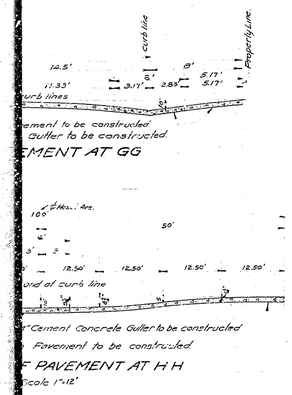



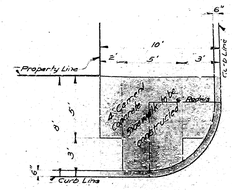

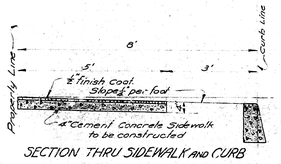



Note: "E" Expansion joints shall be constructed at intervals of approximately 75 feet thru all cement concrete curbs, sidewalks, and Gutters ordered constructed on this sheet of this plan.







Note: All elevations shown in red figures are in feet and are above a plane which is 1045.88 feet below the City Bench Mark as established by ordinance Nº 383 City San Bernardino.

TITLE TO STREET

Title to the East 20 feet of K Street was given to the City of San Bernardino by the dedication of Bunker Hill Square recorded in Book 21 of maps of Page 48
Title to the West 25 feet was given by dedication of Junior College Heights as as recorded in Book 31 of maps of pages 99 and 100 records San Bernardino County.

GRADE ORDINANCES

Grade of K Street was established by ordinance No. 1232 dated 7/6/25 and No 1074 dated 6/15/25
Width of sidewalk on East Side of K St was established by ordinance No. 13. " dated 8/30/26.

— LEGEND —

in or " means inch or inches
ft or ' means foot or feet
No means number.
El means elevation.
St means street.
Ave means Avenue.
4" Oil macadam Pavement to be constructed shown thus in plan ▭ thus in section
4" Cement concrete Gutter to be constructed shown thus in plan ▭ thus in section
Cement Concrete Curb to be constructed shown thus in plan ▬▬ thus in section
4" Cement Concrete Sidewalk to be constructed shown thus in plan ▭ thus in section
℄ means center line.

— PROFILE LEGEND —

Approximate Present Surface of ground shown by Black Lines thus
Approximate Present Surface of ground shown by Red Lines thus
Scale:- Horizontal 1" = 40' — Vertical 1" = 4'

Plan Adopted March 12 1928

Sheet Nº 7 of 11 Sheets

See Sheet Nº 1 for Index of Sheets

SHEET Nº 7

PLAN Nº 957

FOR THE IMPROVEMENT OF

K STREET

BETWEEN

ESPERANZA STREET AND GRANT AVENUE

IN THE

CITY OF SAN BERNARDINO, CALIFORNIA

January 1928

W.P. Burritt,
City Engineer

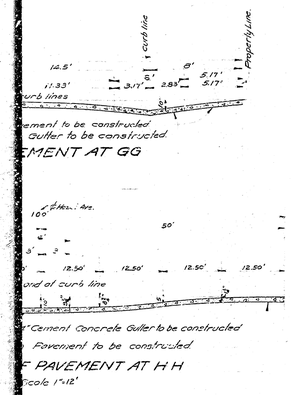



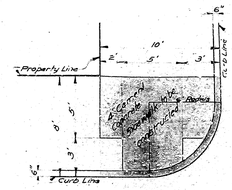

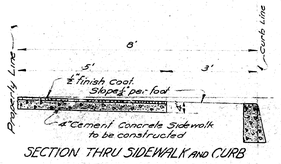



Note: "E" Expansion joints shall be constructed at intervals of approximately 75 feet thru all cement concrete curbs, sidewalks, and Gutters ordered constructed on this sheet of this plan.







Note: All elevations shown in red figures are in feet and are above a plane which is 1045.88 feet below the City Bench Mark as established by ordinance Nº 383 City San Bernardino.

TITLE TO STREET

Title to the East 20 feet of K Street was given to the City of San Bernardino by the dedication of Bunker Hill Square recorded in Book 21 of maps of Page 48
Title to the West 25 feet was given by dedication of Junior College Heights as as recorded in Book 31 of maps of pages 99 and 100 records San Bernardino County.

GRADE ORDINANCES

Grade of K Street was established by ordinance No. 1232 dated 7/6/25 and No 1074 dated 6/15/25
Width of sidewalk on East Side of K St was established by ordinance No. 13. " dated 8/30/26.

— LEGEND —

in or " means inch or inches
ft or ' means foot or feet
No means number.
El means elevation.
St means street.
Ave means Avenue.
4" Oil macadam Pavement to be constructed shown thus in plan ▭ thus in section
4" Cement concrete Gutter to be constructed shown thus in plan ▭ thus in section
Cement Concrete Curb to be constructed shown thus in plan ▬▬ thus in section
4" Cement Concrete Sidewalk to be constructed shown thus in plan ▭ thus in section
℄ means center line.

— PROFILE LEGEND —

Approximate Present Surface of ground shown by Black Lines thus
Approximate Present Surface of ground shown by Red Lines thus
Scale:- Horizontal 1" = 40' — Vertical 1" = 4'

Plan Adopted March 12 1928

Sheet Nº 7 of 11 Sheets

See Sheet Nº 1 for Index of Sheets